

Approved

REQUEST FOR AGENDA PLACEMENT FORM

Submission Deadline - Tuesday, 12:00 PM before Court Dates

SUBMITTED BY: David Disheroon **TODAY'S DATE:** 02/06/2017

DEPARTMENT: Public Works

SIGNATURE OF DEPARTMENT HEAD: _____

REQUESTED AGENDA DATE: February 13, 2017

SPECIFIC AGENDA WORDING: consideration of drawings and options with exit configurations for parking lot at corner of Buffalo and Harrell

PERSON(S) TO PRESENT ITEM: David Disheroon/Randy Wheeler

SUPPORT MATERIAL: (Must enclose supporting documentation)

| | | |
|--------------------------------------------------------|---------------------|---------------|
| TIME: | ACTION ITEM: | <u>15 min</u> |
| | WORKSHOP | _____ |
| (Anticipated number of minutes needed to discuss item) | CONSENT: | _____ |
| | EXECUTIVE: | _____ |

STAFF NOTICE:

| | |
|----------------------------------|-------------------------------------|
| COUNTY ATTORNEY: _____ | IT DEPARTMENT: _____ |
| AUDITOR: _____ | PURCHASING DEPARTMENT: _____ |
| PERSONNEL: _____ | PUBLIC WORKS: _____ |
| BUDGET COORDINATOR: _____ | OTHER: _____ |

*****This Section to be Completed by County Judge's Office*****

ASSIGNED AGENDA DATE: _____

REQUEST RECEIVED BY COUNTY JUDGE'S OFFICE _____

COURT MEMBER APPROVAL _____ Date _____



| | | |
|-----|------|-------------|
| No. | Date | Description |
| | | |
| | | |
| | | |
| | | |
| | | |
| | | |
| | | |
| | | |
| | | |

PRELIMINARY
FOR INTERIM REVIEW ONLY
THIS PLAN AND ALL INFORMATION CONTAINED HEREIN ARE THE PROPERTY OF HALFF ARCHITECTS AND SHALL BE KEPT IN CONFIDENCE AND NOT TO BE REPRODUCED OR TRANSMITTED IN ANY FORM OR BY ANY MEANS, ELECTRONIC OR MECHANICAL, INCLUDING PHOTOCOPYING, RECORDING, OR BY ANY INFORMATION STORAGE AND RETRIEVAL SYSTEM, WITHOUT THE WRITTEN PERMISSION OF HALFF ARCHITECTS.

SHEET 1 OF 3

| | |
|-------------|--------------------|
| Project No. | 11792 |
| Sheet No. | 001 |
| Client | City of Cleburne |
| Location | 204 S. Buffalo Ave |
| Scale | 1" = 10'-0" |
| Drawn By | BJM |
| Checked By | BJM |
| Date | 11/17/17 |

EXHIBIT 1
C1.01
Sheet Number

SITE DATA SUMMARY CHART

| | |
|-------------------------------|---------------------------------------|
| PROJECT NAME | GUNN JUSTICE CENTER PARKING EXPANSION |
| ADDRESS | 204 S. BUFFALO AVE CLEBURNE, TX 75823 |
| COUNTY | SPAWSON COUNTY |
| OWNER | CO |
| PROPERTY CLASS | RESIDENTIAL |
| PROPOSED LAND USE | COMMERCIAL PARKING |
| PROPOSED NUMBER OF SPACES | 2 |
| GROSS AREA | 0.24 ACRES |
| NET AREA | 0.24 ACRES |
| PROPOSED ADDITIONAL PARKING | 43 |
| START CONSTRUCTION MONTH/YEAR | 06/17/2017 |
| END CONSTRUCTION MONTH/YEAR | AUGUST 2017 |


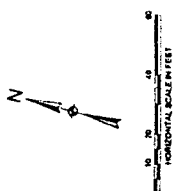
ENGINEER/SURVEYOR/ARCHITECT
BRUN & HENRIKSEN
HALFF ASSOCIATES, INC.
1000 CROSS TIMBERS, SUITE 2000
FLOWER MOUND, TEXAS 75028
PH: 817.542.1000
WWW.HALFFARCHITECTS.COM

SITE PLAN LEGEND

- PROPOSED REINFORCED CONCRETE PAVEMENT
- OPEN GRADED TREATED SUBGRADE
- PROPOSED TYPE B ASPHALT PAVEMENT
- PROPOSED ASPHALT OVER EXISTING CONCRETE

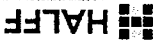
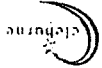
NOTES:
1. DIMENSIONS AND STATION OFFSETS ARE TO BACK OF CURB UNLESS OTHERWISE NOTED.
2. ALL DIMENSIONS ARE TO FACE UNLESS NOTED OTHERWISE.
3. REFER TO THE DATE TIME AND ELEVATION DATA SHEET FOR ADDITIONAL NOTES.

EXISTING UTILITIES SHOWN ON THIS PLAN ARE FOR INFORMATION ONLY. THE LOCATION AND DEPTH OF UTILITIES SHOULD BE VERIFIED BY FIELD SURVEY PRIOR TO CONSTRUCTION. THE CITY OF CLEBURNE HAS THE RIGHT TO REMOVE OR RELOCATE UTILITIES IN THE EVENT OF AN EMERGENCY. THE CITY OF CLEBURNE IS NOT RESPONSIBLE FOR ANY DAMAGE TO UTILITIES OR OTHER PROPERTY CAUSED BY THE CONSTRUCTION OF THIS PROJECT. THE CITY OF CLEBURNE IS NOT RESPONSIBLE FOR ANY DAMAGE TO UTILITIES OR OTHER PROPERTY CAUSED BY THE CONSTRUCTION OF THIS PROJECT.



EAST HARRELL STREET


SOUTH BUFFALO STREET



PRELIMINARY
FOR INTERIM REVIEW ONLY
THIS DRAWING IS NOT TO BE USED FOR CONSTRUCTION OR AS A BASIS FOR CONTRACTS OR OTHER LEGAL DOCUMENTS.
DATE: 11/11/11
DRAWN BY: [Name]
CHECKED BY: [Name]
SCALE: AS SHOWN

| | |
|-------------|----------|
| Project No. | 11129 |
| Drawn By | 11/11/11 |
| Checked By | 11/11/11 |
| Scale | 1" = 10' |
| Sheet No. | 1 of 1 |

C1.02



SITE DATA SUMMARY CHART

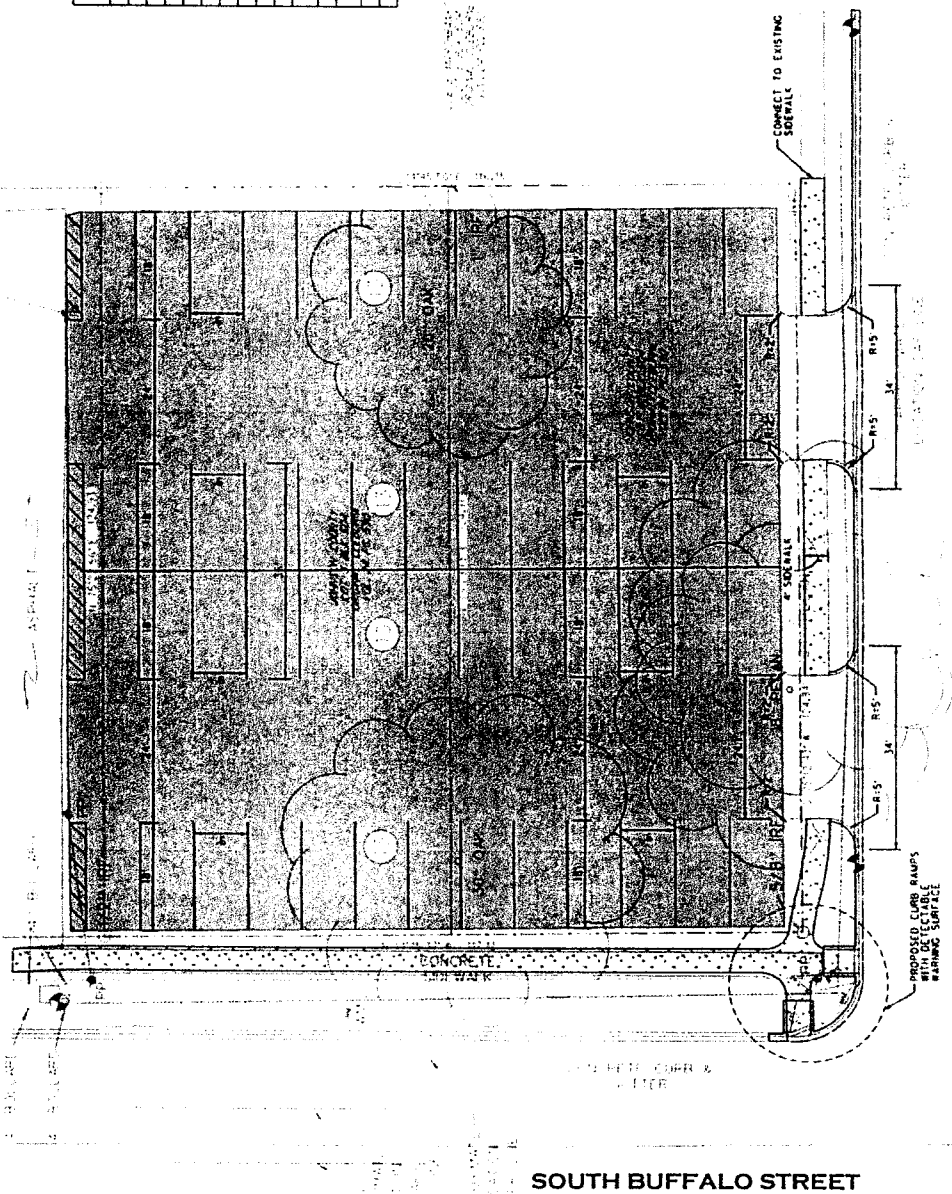
| | |
|---------------------|-----------------------------------------------|
| PROJECT NAME | PARKING LOT EXPANSION AT GUINN JUSTICE CENTER |
| PROJECT NUMBER | 11129 |
| PROJECT LOCATION | CLEBURNE, TEXAS |
| CLIENT | CITY OF GUINN |
| DESIGNER | HALFF |
| DATE | 11/11/11 |
| SCALE | AS SHOWN |
| PROJECT STATUS | PRELIMINARY |
| PROJECT DESCRIPTION | PARKING LOT EXPANSION AT GUINN JUSTICE CENTER |
| PROJECT NUMBER | 11129 |
| PROJECT LOCATION | CLEBURNE, TEXAS |
| CLIENT | CITY OF GUINN |
| DESIGNER | HALFF |
| DATE | 11/11/11 |
| SCALE | AS SHOWN |
| PROJECT STATUS | PRELIMINARY |

ENGINEER/SURVEYOR/ARCHITECT
[Name]
[Address]
[City, State, Zip]
[Phone Number]
[Fax Number]

SITE PLAN LEGEND

- PROPOSED CONCRETE PAVEMENT
- EXISTING CONCRETE PAVEMENT
- PROPOSED ASPHALT PAVEMENT
- EXISTING ASPHALT PAVEMENT

NOTES:
1. ALL DIMENSIONS ARE IN FEET AND INCHES.
2. ALL DIMENSIONS ARE TO FACE UNLESS OTHERWISE NOTED.
3. ALL DIMENSIONS ARE TO CENTERLINE UNLESS OTHERWISE NOTED.
4. ALL DIMENSIONS ARE TO THE CENTERLINE OF THE ROADWAY UNLESS OTHERWISE NOTED.
5. ALL DIMENSIONS ARE TO THE CENTERLINE OF THE SIDEWALK UNLESS OTHERWISE NOTED.
6. ALL DIMENSIONS ARE TO THE CENTERLINE OF THE CURB UNLESS OTHERWISE NOTED.
7. ALL DIMENSIONS ARE TO THE CENTERLINE OF THE DRIVEWAY UNLESS OTHERWISE NOTED.
8. ALL DIMENSIONS ARE TO THE CENTERLINE OF THE WALKWAY UNLESS OTHERWISE NOTED.
9. ALL DIMENSIONS ARE TO THE CENTERLINE OF THE BIKEWAY UNLESS OTHERWISE NOTED.
10. ALL DIMENSIONS ARE TO THE CENTERLINE OF THE TRAIL UNLESS OTHERWISE NOTED.



EAST HARRELL STREET

SOUTH BUFFALO STREET